



# Waterview Reserve






























## Accessible Map

### Accessible Information

Waterview Reserve is well connected with accessible footpaths. The accessible toilet is located near the playground. The playground is Matta Tiles, however it is not fenced. There is plenty of accessible seating in the park and one accessible car park on Waterbank Crescent.

This map indicates which facilities and amenities are accessible. All park features on the map which are yellow in the key are accessible. The Albert-Eden Local Board are working towards improving accessibility in this park, and the map will be updated as accessibility improvements are made.

### Legend:

- |  |  |   |                              |   |                         |
|--|--|---|------------------------------|---|-------------------------|
|  | Waterview Reserve                              |  | Steps                        |  | Basketball Court        |
|  | Buildings                                      |  | Bollard restricts access     |  | Volleyball Court        |
|  | Bush area/trees                                |  | Pedestrian refuge Island     |  | Bicycle stands          |
|  | Riparian vegetation                            |  | Bridge                       | <b>Other facilities:</b>  |                         |
|  | Greenway                                       | <b>Accessible facilities:</b>   |                              |  | Parking                 |
|  | Shared cycleway/<br>pedestrian path            |  | Bus Stop                     |  | Skatepark               |
|  | Accessible path                                |  | Toilets                      |  | Bmx track               |
|  | Accessible path under<br>motorway              |  | Accessible parking (1 space) |  | Drinking fountain       |
|  | Steep path > 1:12                              |  | Picnic table                 |  | Heritage area           |
|  | Inaccessible path due to<br>gradient or stairs |  | Seat                         |  | Signalised intersection |
|  | Walking track                                  |  | Barbeque                     |  | Bus route               |
|  |  |  | Playground                   |   |                         |

